

Vermonters for a Just Peace in Palestine/Israel

Israel's Wall in the West Bank

Maps and Photos



Report Contents: Israel's Wall in the West Bank

Next: Wall News and Archives

The Wall..

Search: Site Web

powered by FreeFind

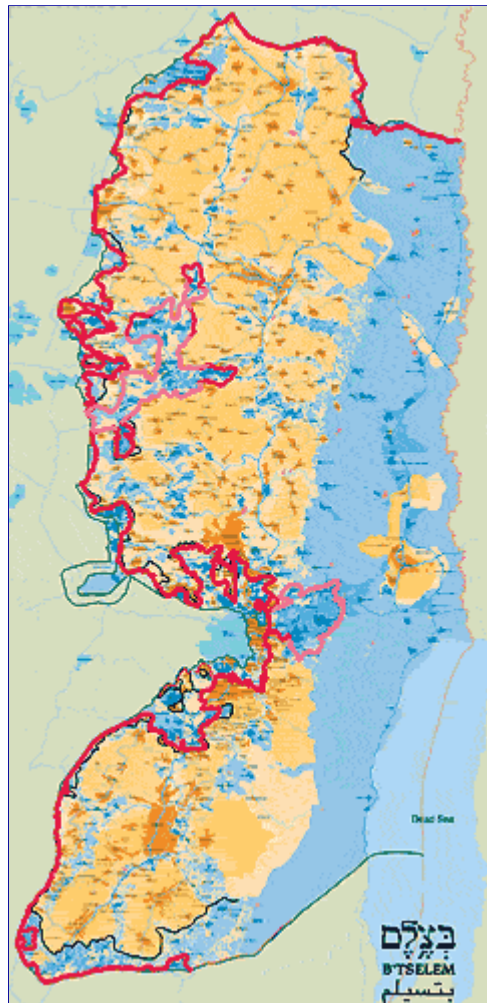
- Home • News
- Articles • Letters
- Background • Links
- What Can I Do?
- Events • Cartoons
- Search • Contact
- About Us • Donate
- E-Mail Us • Archives
- New:** Photos of the Occupation



What is the Wall?

Building the Wall by Demolishing Homes

The Wall Steals Palestinian Land



The Separation wall in Qalqiliya
Photo: Palestine Monitor

Dividing People, Villages and Cities

Protecting the Wall: Shoot on Sight

Environmental Impact

Water and Drainage Problems

Destroying Palestine's Olives, Farmers and Agriculture

Condemned by the International Court of Justice

High Court Rulings on the Wall

Protesting Israel's "Separation Fence"

Maps, Photos & Graphs

Wall News and Archives

Apartheid Wall Report Main Page

B'tselem map of the **Separation Wall as approved by the Israeli Cabinet Feb 2005**, colorized to enhance contrast. Click image to view original.

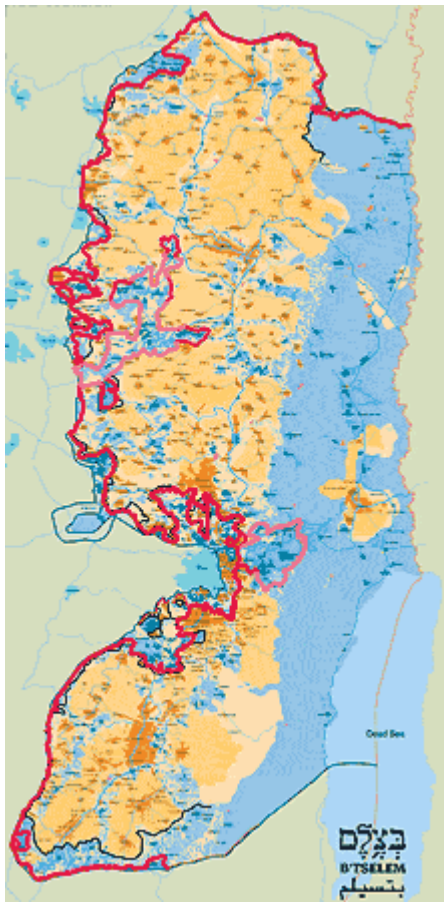


Israeli watchtower at Qalandia checkpoint. (Electronic Intifada photo)



Construction of the Separation Barrier, Salem - Photo: B'Tselem





B'tselem map of the Separation Wall as approved by the Israeli Cabinet Feb 2005, colorized to enhance contrast. Click image to view original.



Way Cleared For Separation Barrier, Jayuush - Photo: Palestine Monitor

Click Qalqilya for more photos / Click map for larger version Adapted for clarity from PLO Negotiations Affairs Department map

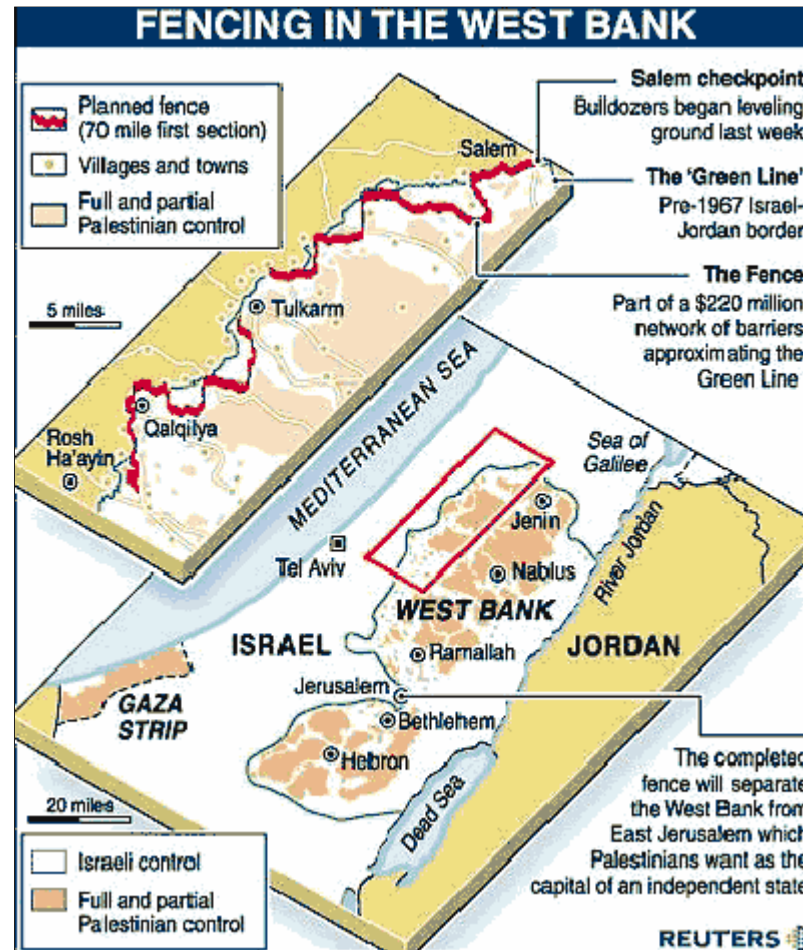


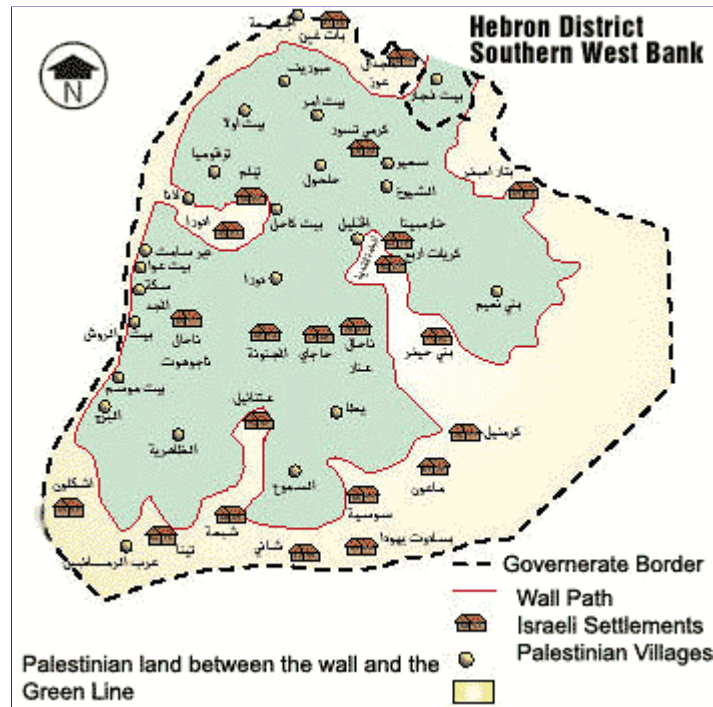
An aerial view shows the concrete Land-Grab Wall, which cuts off parts of the occupied West Bank to annex them to Israel. This view was in east Jerusalem July 9, 2004. The World Court ruled that Israel's West Bank barrier, which has wrought hardship for thousands of Palestinians, violates international law and should be torn down. (Photo by Nir Elias/Reuters, 7/9/04, Al-Jazeera.info)

- [Protest the Wall](#)
- [The Wall Report](#)
- [Wall News](#)
- [Prisoners](#)



An aerial view shows the Sharon Land-Grab Wall, which annexes parts of the West Bank to Israel, in Baqa El Gharbiya, February 17, 2004. The Hague-based International Court of Justice begins hearings on February 23 to rule on the legality of the obstacle of wire and concrete. (Photo by Nir Elias (Photo by Nir Elias/Reuters, 2/18/04, Al-Jazeera.info)





Relative sizes of the Berlin Wall and Israel's Apartheid Wall

This graphical representation accurately shows relative height and length of the Berlin Wall next to Israel's Wall, although the vertical/horizontal orientations within each graphic are not to scale.

Berlin Wall

96 miles long (155 kilometers). Average height 11.8 feet (3.6 metres).



Israel's Wall

To be at least 403 miles long (650 kilometers). Maximum* height 25 feet (8 metres).



*It is not clear whether the shorter fence sections are a first or final stage of construction

GRAPHIC: ELECTRONICINTIFADA.NET

Additional Resources..

[Map of the Separation Barrier - B'tselem](#)

[Maps: Stop The Wall](#)

[Maps of Israel's Wall: PLO Negotiations Affairs Department](#)

Maps & Satellite Imagery - Electronic Intifada
Barrier Maps - UN OCHA
Israel's Apartheid Wall - Palestine Monitor
Photos of the West Bank: Beauty and Despair - S'ra DeSantis, VTJP

Next: Wall News and Archives

[About](#) | [Action](#) | [Background](#) | [E-Mail Us](#) | [Events](#) | [Home](#) | [Letters to Media](#) | [Links](#) | [Search](#) | [Top](#)

Return to top of page

FAIR USE NOTICE: This site may contain copyrighted material the use of which has not always been specifically authorized by the copyright owner. We are making such material available in our efforts to advance understanding of environmental, political, human rights, economic, democracy, scientific, and social justice issues. We believe this constitutes a 'fair use' of any such copyrighted material as provided for in section 107 of the US Copyright Law. In accordance with Title 17 U.S.C. Section 107, the material on this site is distributed without profit to those who have expressed a prior interest in receiving the included information for research and educational purposes. For more information go to: <http://www4.law.cornell.edu/uscode/17/107.html> If you wish to use copyrighted material from this site for purposes of your own that go beyond 'fair use', you must obtain permission from the copyright owner.