

Europe

A blog hosted by the Right Honorable The Earl of Stirling, hereditary Governor & Lord Lieutenant of Canada, Lord High Admiral of Nova Scotia. Covers diverse topics including European and North American politics and economics, strategy, war, religion, high technology, End Times, medicine, Scotland, Scottish clans, Scots Peerage Law, and more.

SUNDAY, AUGUST 29, 2010

Special Post - Life on this Earth Just Changed

Life on this Earth Just Changed

The North Atlantic Current is Gone

The latest satellite data establishes that the North Atlantic Current (also called the North Atlantic Drift) no longer exists and along with it the Norway Current. These two warm water currents are actually part of the same system that has several names depending on where in the Atlantic Ocean it is. The entire system is a key part of the planet's heat regulatory system; it is what keeps Ireland and the United Kingdom mostly ice free and the Scandinavia countries from being too cold; it is what keeps the entire world from another Ice Age. This Thermohaline Circulation System is now dead in places and dying in others.

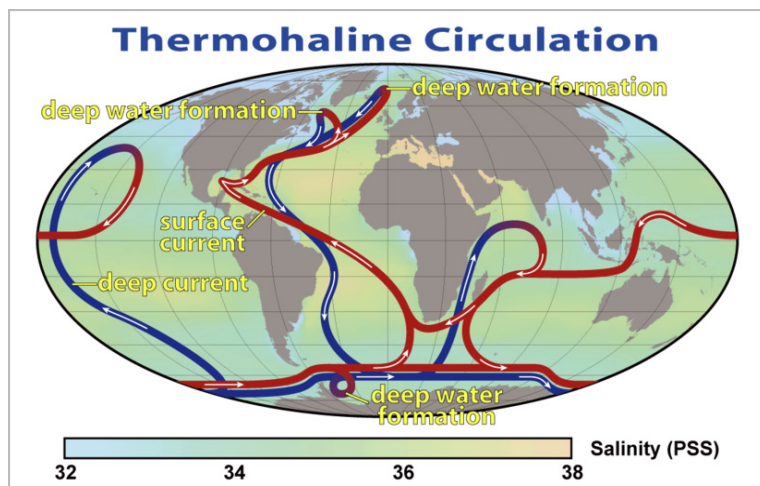
This 'river' of warm water that moves through the Atlantic Ocean is called, in various places, the South Atlantic Current, the North Brazil Current, the Caribbean Current, the Yucatan Current, the Loop Current, the Florida Current, the Gulf Stream, the North Atlantic Current (or North Atlantic Drift) and the Norway Current.

About Me



Lord Stirling
Evansville, IN,
United States

I hold several ancient Scottish titles, Earl of Stirling, Viscount of Canada, Viscount of Stirling, Lord Alexander of Tulibody (1630), Lord Alexander of Tulibody (1633), etc., Chief of Clan Alexander, I also hold several honorific old Canadian great offices-of-state: Lord Lieutenant and Governor of Canada, Lord High Admiral of Nova Scotia, Lord Lieutenant of Nova Scotia, Lt.-Gen. of Nova Scotia (first Lord Stirling was founder of English speaking Canada in the early 1600s). I hold 3 degrees: B.Sc. in Pol. Sc. & History; M.A. in European Studies; B.Sc. in Education. I have worked on 3 additional degrees: M.T.S. (theology); LL.B. (English Law); M.S. (Criminal Justice). I am former Scottish Editor at Burke's Peerage in London. I also hold several



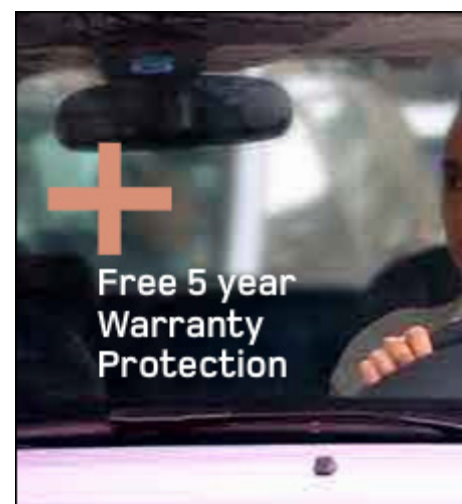
The thermohaline circulation is sometimes called the ocean conveyor belt, the great ocean conveyor, or the global conveyor belt.

It is a university level physics experiment to use a tub of cool water and inject a colored stream of warm water into it. You can see the boundary layers of the warm water stream. If you add oil to the tub it breaks down the boundary layers of the warm water stream and effectively destroys the current vorticity . This is what is happening in the Gulf of Mexico and in the Atlantic Ocean.

The entire 'river of warm water' that flows from the Caribbean to the edges of Western Europe is dying due to the Corexit that the Obama Administration allowed BP to use to hide the scale of the BP Deepwater Horizon Oil Disaster. The approximately two million gallons of Corexit, plus several million gallons of other dispersants, have caused the over two hundred million gallons of crude oil, that has gushed for months from the BP wellhead and nearby sites, to mostly sink to the bottom of the ocean. This

Scots/Canadian feudal titles. I am a widower. I have a published book, CASH FOR PEERAGES: THE SMOKING GUN, www.lulu.com/content/953682 . Listing for me as Chief of Clan Alexander at www.electricscotland.com/webclans/chiefs.htm I am available for public speaking engagements. Please contact me at: earlofstirling@yahoo.com

[View my complete profile](#)



[Apture](#)

[This Day in History](#)

has helped to effectively hide much of the oil, with the hopes that BP can seriously reduce the mandated federal fines from the oil disaster. However, there is no current way to effectively 'clean up' the bottom of the Gulf of Mexico, which is about half covered in crude oil. Additionally, the oil has flowed up the East Coast of America and into the North Atlantic Ocean, and there is no way to effectively clean up this 'sea bottom oil'. It is likely, based on numerous reports, that the oil is still flowing in massive amounts from multiple places on the seabed floor. This effectively means, that even if we had the technology in place to somehow clean up the free flowing thick crude oil deep in the ocean, it would likely not be enough to reverse the damage to the Thermohaline Circulation System in the Atlantic Ocean.

Dr. Deagle: The evidence has come in from ROV video and other experts such as Matt Simmons, BK Lim, and Lindsay Williams and my own anonymous whistleblowers from inside the closed circle of Cameron Ironworks, Tranocean Marine , Oceaneering International. My source provided very solid info re the ROV analysis by Oceaneering engineers that the BOP Blow Out Preventer was 'modified' and never had hydraulics to close the BOP. BP knew that the field had dangerous high levels of methane, hydrogen sulphide, and pressures exceeded any valve technology as the current state of the art. The seeps continue along a fractured fault line from the Macondo well site where evidence presented by BK Lim that the only well of three that reached the abiotic batholith ocean of oil and gas was never capped or stopped and has continued to leak along the ocean floor and inject oil and gas and tar into the rock strata.



[The Battle of the Sexes \(1973\)](#)

Though she won 67 tournament titles in her career, American tennis player Billie Jean King is perhaps best known for the "Battle of the Sexes" against former champion Bobby Riggs. In 1973, Riggs emerged from retirement and defeated Margaret Court in a nationally televised match. Proclaiming the superiority of the male athlete over the female no matter what the age, he challenged Billie Jean King, who accepted and routed him in three straight sets. How many people reportedly watched the match?

Subscribe To

FEEDJIT Live Traffic Map

Recent Visitors

[Click to Get](#) FEEDJIT

FEEDJIT Live Traffic Feed

Dr Gianluigi Zangari PhD from the Frascati Institute is a Theoretical Physicist, who has worked for years with a collaborative network of scientists monitoring the Gulf of Mexico Loop Current and its contribution to the Thermohaline Current System that makes the Gulf Stream that becomes the North Atlantic Drift Current and subcurrents. After receiving a contact from a naval scientist via a regular guest on the NutriMedical Report national radio show, on Genesis Network, John Moore sent Dr. Deagle the info on Dr Zangari's work. Dr. Deagle contacted him by SKYPE and and within minutes was conversing by SKYPE to Italy with Dr Zangari re his serious analysis with data from six satellites of the May to June 12th 2010 dissolution of the Loop Current. Over the next few weeks to July 28th, with numerous interviews on The NutriMedical Report and LiveStream.com/TheNutriMedicalReportShow updates, final proof was provided that the Gulf Stream had been stopped cold at the 47th longitudinal parallel with a 10 degree Celsius ocean temperature drop, and loss of velocity and energy, so that the Gulf Stream was only able to be measured by satellite to less than one-third the way across the Atlantic ocean. As Dr Zangari stated, this is not the butterfly effect but the 'elephant effect', and with the amount of oil released, the natural system linked as the pacemaker to world climate for millions of years, this was now gone, replaced by an artificial system with a Gulf of Mexico by late July seven degrees Celsius above normals, and totally disconnected Loop Current from the Florida current

- [Live Traffic Feed](#)



This could be you! Adelaide, South Australia [Add your face & link!](#)

A visitor from Adelaide, South Australia viewed "[Europe: Special Post - Life on this Earth Just Changed](#)" 0 secs ago

A visitor from Greenville, Ohio viewed "[Europe: Special Post - Life on this Earth Just Changed](#)" 2 secs ago

A visitor from Burnaby, British Columbia viewed "[Europe: Special Post - Life on this Earth Just Changed](#)" 24 secs ago

A visitor from Rancho Santa Margarita, California viewed "[Europe: Special Post - Life on this Earth Just Changed](#)" 26 secs ago

A visitor from Liberty, Missouri viewed "[Europe: Special Post - Life on this Earth Just Changed](#)" 38 secs ago

A visitor from London London

Blog Archive

▼ 2010 (291)

► [September](#) (20)

that becomes the Gulf Stream. In his reported on June 12th 2010 in a journal article, the CCAR Colorado data agreed with the NOAA and US Naval Satellites data. This live satellite data map later altered on the CCAR servers, and he emailed that this was "to falsify" and he could not explain this fact logically. He returned to NOAA and US Naval data on the same and later dates and stated by early August that the CCAR data was no longer reliable and his conclusions was not changed in quality or quantity of the serious consequences. His conclusion that 'glaciation' at an unknown pace was inevitable from this disaster.

Almost a month ago, we broke the story that the Loop Current in the Gulf of Mexico had effectively died. We quoted Dr. Gianluigi Zangari, who first discovered the damage to the Thermohaline Circulation System:

"As displayed by both by the sea surface maps and the sea surface height maps, the Loop Current broke down for the first time around May 18th and generated a clock wise eddy, which is still active. As of today the situation has deteriorated up to the point in which the eddy has detached itself completely from the main stream therefore destroying completely the Loop Current. .."

"It is reasonable to foresee the threat that the breaking of [such] a crucial warm stream as the Loop Current may generate a chain reaction of unpredictable critical phenomena and instabilities due to strong non-linearities which may have serious consequences on the dynamics of the Gulf Stream thermoregulation activity of the Global Climate." –Dr. Gianluigi Zangari,

The massive amount of crude oil, ever expanding in volume and covering such an enormous area, has seriously affected the

▼ August (31)

[News, Death of the North Atlantic Current, Disaste...](#)

[News, Death of the North Atlantic Current, Disaste...](#)

[Special Post - Life on this Earth Just Changed](#)

[News, Death of the North Atlantic Current, Disaste...](#)

[News, Death of the North Atlantic Current, Disaste...](#)

[News, Death of the North Atlantic Current, Disaste...](#)

[News, Death of the North Atlantic Current, Disaste...](#)

[News, Death of the North Atlantic Current, Disaste...](#)

[News, Death of the North Atlantic Current, Disaste...](#)

[News, Disaster Warfare, Links of the Day, Coming T...](#)

[News, Disaster Warfare, Links of the Day, Coming T...](#)

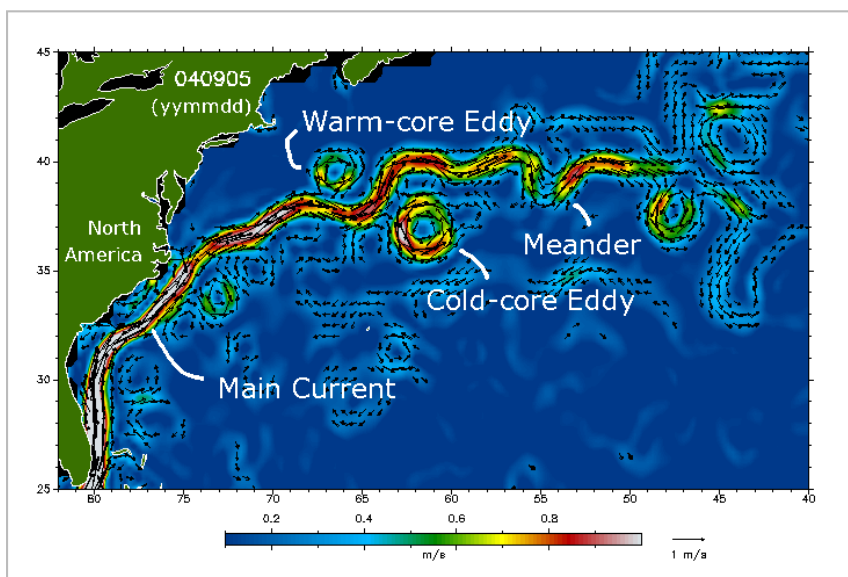
[News, Disaster Warfare, Links of the Day, Coming T...](#)

[News, Disaster Warfare, Links of the Day, Coming T...](#)

[The Missiles of August](#)

[News, Disaster Warfare, Links of the Day,](#)

entire thermoregulation system of the planet, by breaking up the boundary layers of the warm water flow. **The Loop Current in the Gulf of Mexico ceased to exist a month ago, the latest satellite data clearly shows that the North Atlantic Current is now GONE and the Gulf Stream begins to break apart approximately 250 miles from the Outer Banks of North Carolina. The Thermohaline Circulatory System, where the warm water current flows through a much cooler, much larger, ocean, effects the upper atmosphere above the current as much as seven miles high. The lack of this normal effect in the eastern North Atlantic has disrupted the normal flow of the atmospheric Jet Stream this summer, causing unheard of high temperatures in Moscow (104F) and drought, and flooding in Central Europe, with high temperatures in much of Asia and massive flooding in China, Pakistan, and elsewhere in Asia.**



A Normal Gulf Stream taken

[Coming T...](#)

[News, Disaster Warfare,](#)
[Links of the Day,](#)
[Coming T...](#)

[News, Disaster Warfare,](#)
[Links of the Day,](#)
[Coming T...](#)

[News, Disaster Warfare,](#)
[Links of the Day,](#)
[Coming T...](#)

[News, Disaster Warfare,](#)
[Links of the Day,](#)
[Coming T...](#)

[News, Disaster Warfare,](#)
[Links of the Day,](#)
[Coming T...](#)

[News, Disaster Warfare,](#)
[Links of the Day,](#)
[Coming T...](#)

[News, Disaster Warfare,](#)
[Links of the Day,](#)
[Coming T...](#)

[Special Post - Gulf Stream & North Atlantic Curren...](#)

[News, Disaster Warfare,](#)
[Links of the Day,](#)
[Coming T...](#)

[Special Post](#)

[News, Disaster Warfare,](#)
[Links of the Day,](#)
[Coming T...](#)

[News, Disaster Warfare,](#)
[Links of the Day,](#)
[Coming T...](#)

[News, Disaster Warfare,](#)
[Links of the Day,](#)
[Coming T...](#)

[News, Disaster Warfare,](#)
[Links of the Day,](#)
[Coming T...](#)

[News, Disaster Warfare,](#)
[Links of the Day,](#)

from 5 September 2004.

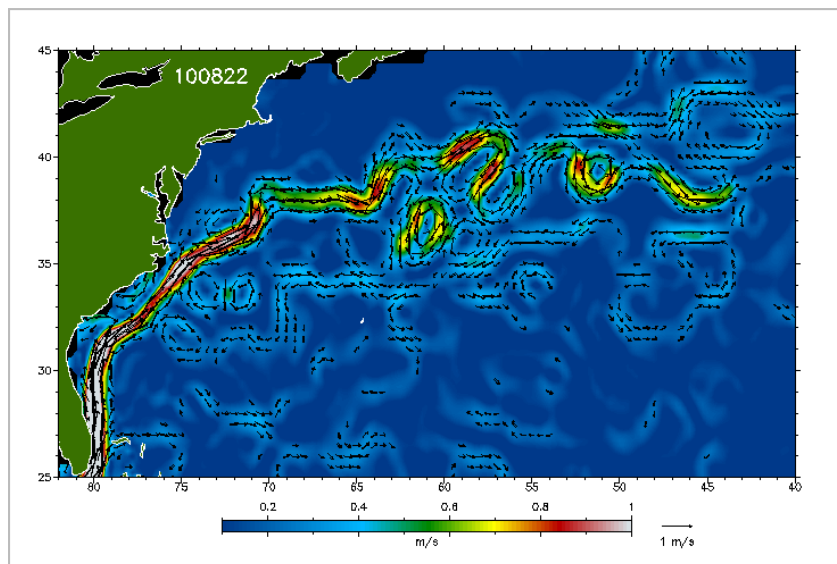


Figure 1. Gulf Stream velocities one week ago: Sunday 22 August 2010

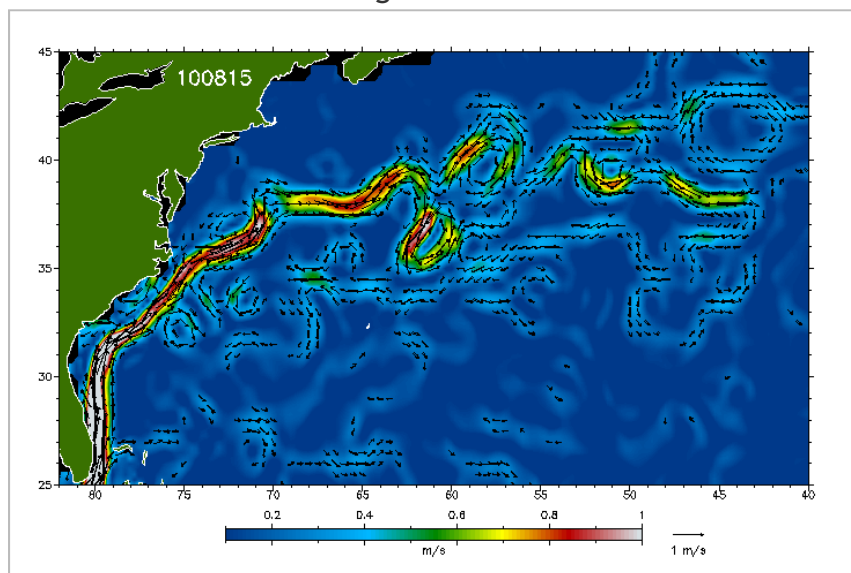
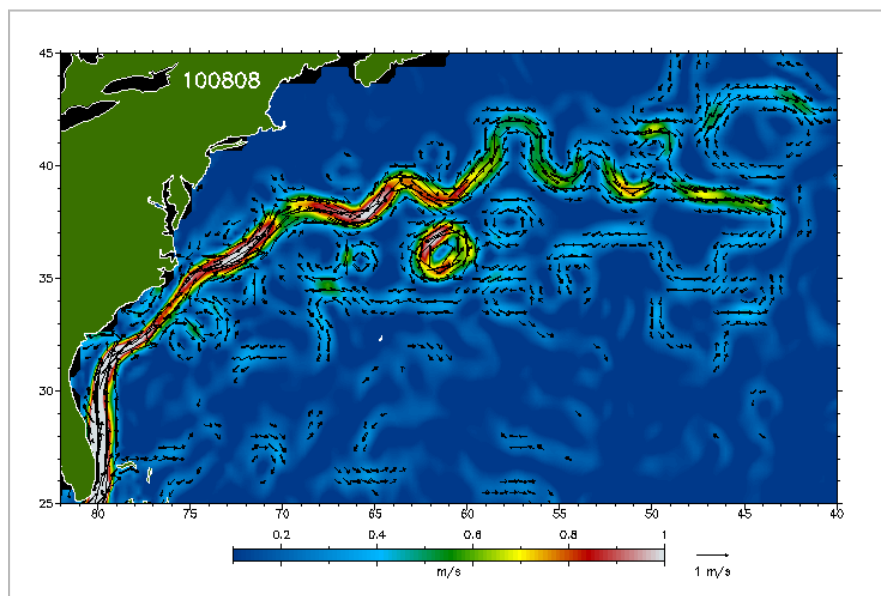


Figure 2. Gulf Stream velocities two weeks ago: Sunday 15 August 2010



[Coming T...](#)

[News, Disaster Warfare, Links of the Day, Coming T...](#)

- ▶ July (32)
- ▶ June (32)
- ▶ May (34)
- ▶ April (33)
- ▶ March (37)
- ▶ February (37)
- ▶ January (35)

▶ 2009 (470)

▶ 2008 (223)

▶ 2007 (18)

Daily Calendar

Yahoo! Search Marketing™
 Advertise on Yahoo!7 Search & Bin
 \$50 Worth of Free* Advertising.

Ads by C

September 2010						
Su	M	Tu	W	Th	F	Sa
			1	2	3	4
5	6	7	8	9	10	11
12	13	14	15	16	17	18
19	20	21	22	23	24	25

Figure 3. Gulf Stream velocities three weeks ago: Sunday 8 August 2010

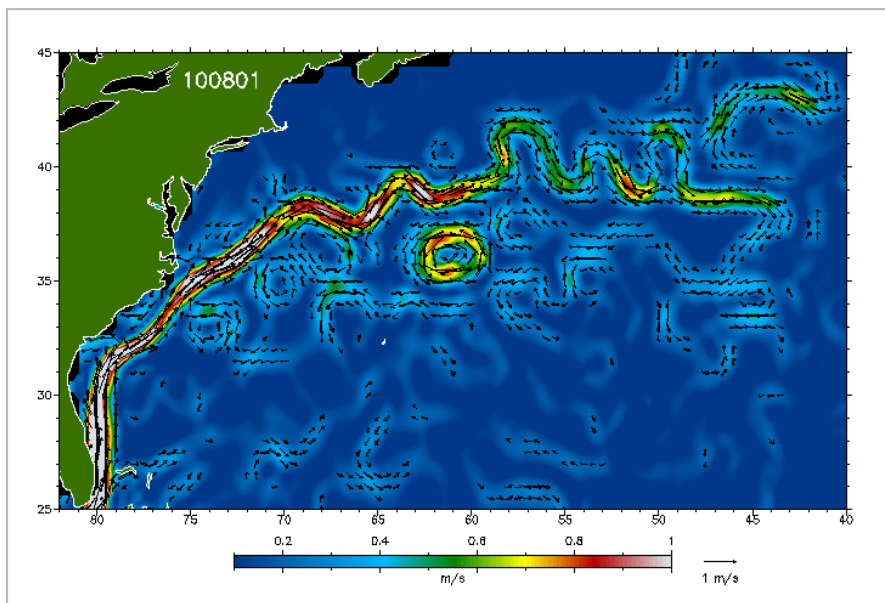


Figure 4. Gulf Stream velocities four weeks ago: Sunday 1 August 2010

Older data charts:

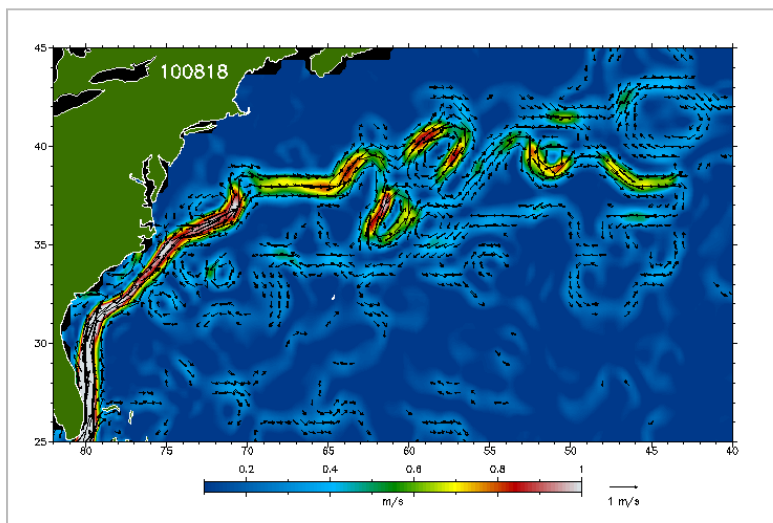


Figure 1. Gulf Stream velocities one week ago: Wednesday 18 August 2010

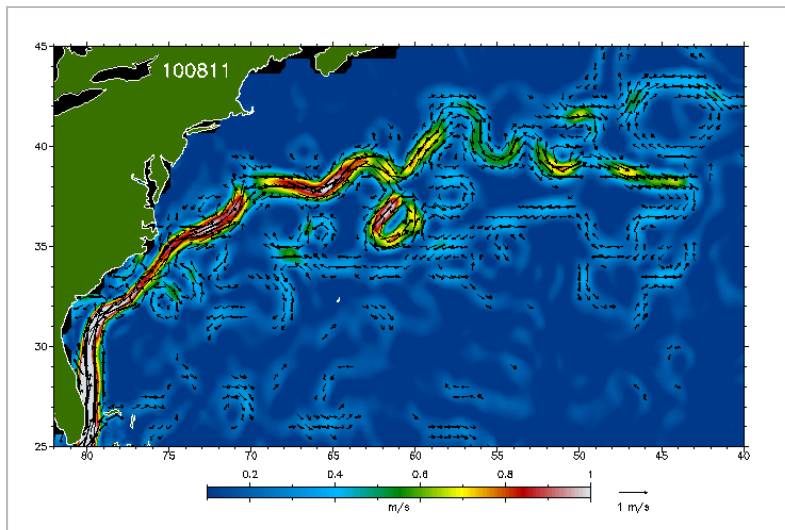


Figure 2. Gulf Stream velocities two weeks ago:
Wednesday 11 August 2010

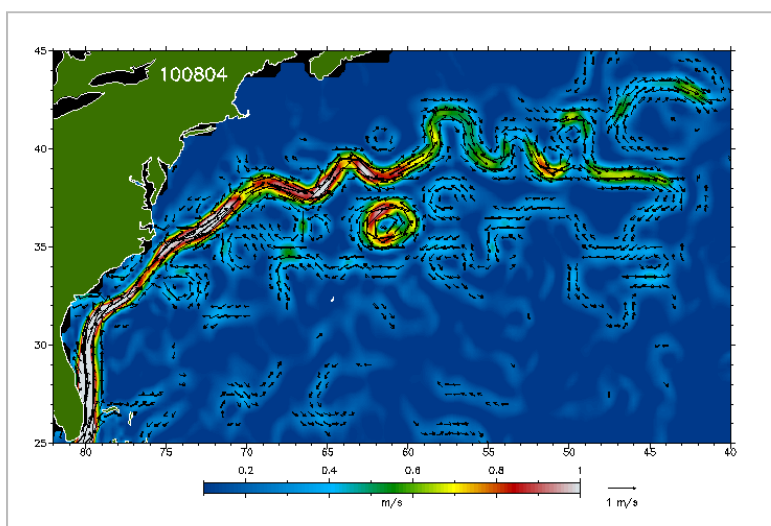


Figure 3. Gulf Stream velocities three weeks ago:
Wednesday 4 August 2010

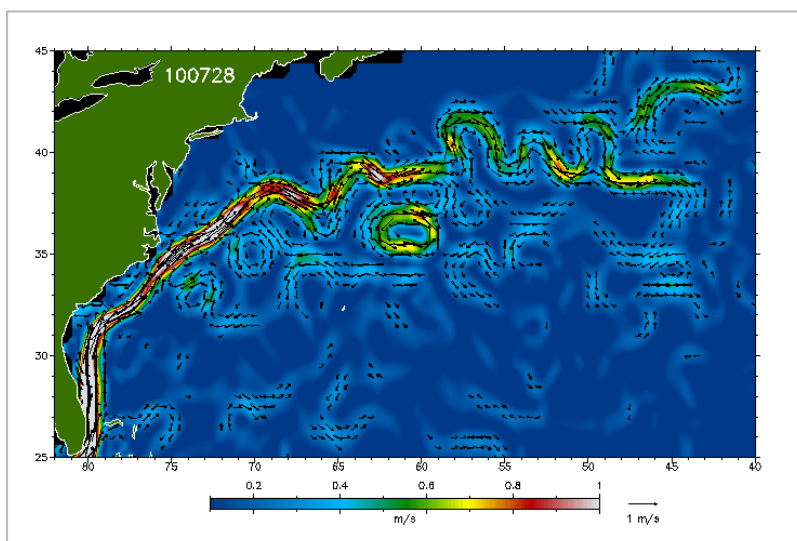


Figure 4. Gulf Stream velocities four weeks ago:
Wednesday 28 July 2010

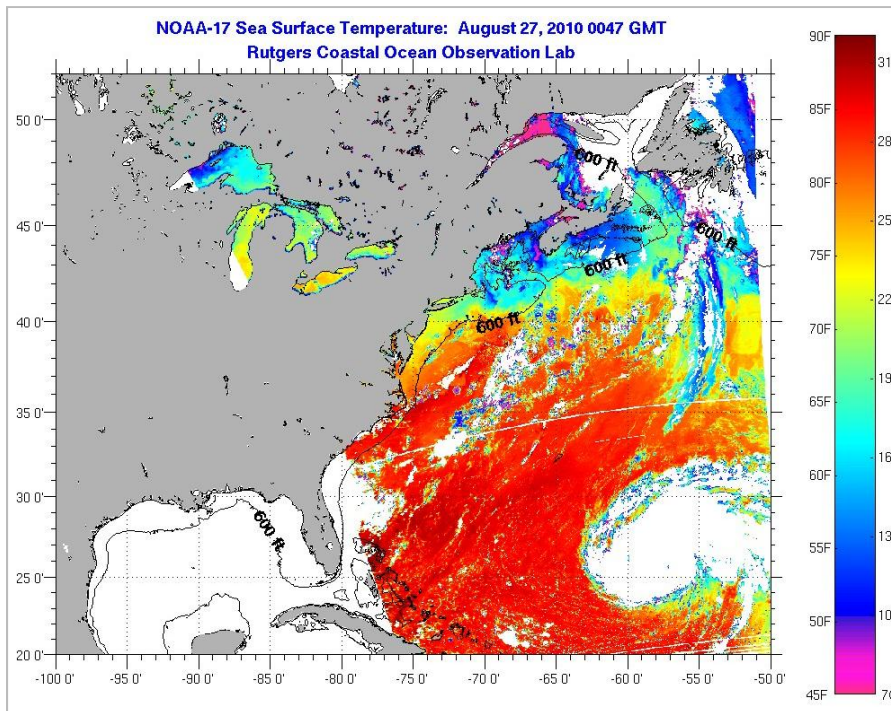
The most current data continues to show a dying of the entire Thermohaline Circulation System in the Atlantic Ocean. This is indicative of the fact that the dispersants have caused the oil to remain in place below the surface, and according to most reports remain in almost full amounts (up to 80%) long after the BP Oil Disaster began. Since there is no current way to remove this massive amount of free flowing oil below the sea at depths up to one mile deep, it is apt to continue to effect any natural recovery of the Thermohaline Circulation System.

So what does this mean? Violent mixing of the seasons, crop failures, and increased drought and floods in diverse places is now daily news since the April 20th 2010 BP Oil Volcano. They have killed the pacemaker of world climate in the worlds of Dr Zangari PhD. Dr Mike Coffman PhD geologist resource climatologist, and Dr Tim Ball PhD climatologist have confirmed that if this data is correct, that an ice age and massive climate shift with famine is now imminent. We are now seeing Russia stop all delivery of wheat crops on prior contracts, and most sources of staple food crops moving worldwide in a crisis of famine. The Gulf Stream and related currents are effectively DEAD. This should enrage the public and bring forth scientists to challenge and support the data and analysis, for the

consequences to the civilization of mankind and ecological collapse have global consequence producing famine, death and massive population migration away from zones of advancing ice age and regions unfit for human habitation. Let us get the facts and call the corporate and government to task on these issues now or face worldwide catechisms of biblical proportions. We shall continue to report with new scientific experts on this most important disaster.

The 'process' of entering a new Ice Age could begin coming upon us in full force (rather like in the movie "The Day After Tomorrow") at any time, or it could take three to five year to fully play out with early glaciation beginning in North America and Europe and Asia this winter (both models have existed in the beginnings of different Ice Ages in Earth's past).

Current sea surface temperature satellite data show pre-Ice Age cooling continuing - image ~



A new Ice Age, could kill 2/3 of the human race in the first year in a rapid onset; a slower onset would likely kill close to this number but simply take a handful of years.! Thank you BP; thank you President Obama, the lies and the dispersants were just great. Now if you could just direct all that hot air to the right places maybe we can avoid a icy hell in our near future.

UPDATE 2September2010:
Europe is going into an early winter ~ [link](#) ~ with snowfall in the Alps coming a month early ~ [link](#) ~ half a meter of snow in late August in Norway ~ [link](#) ~ early snow in Russia ~ [link](#) ~ Additionally, sea ice in the Antarctic is at near record levels ~ [link](#) ~ and coldest August in South Australia in 35 years ~ [link](#) ~ This is indicative of a major climatic change to the entire planet and is to be expected from the diving Thermohaline

Circulation System in the Atlantic Ocean.

Dr Bill Deagle MD AAEM
The NutriMedical Report Show on
Genesis Network
www.NutriMedical.com

Rt. Hon. The Earl of Stirling
news blog [EUROPE](#)

Dr. Bill Deagle is a environmental physician with a background in marine oceanography and host of the NutriMedical Report international radio talk show. Lord Stirling has been a consultant to a number of high-technology firms and is host of EUROPE a popular news site.

Links:

The Gulf Steam ~ [link](#) ~ The Gulf Stream is bigger than the combined flow of the Mississippi, the Nile, the Congo, the Amazon, the Volga, the Yangtze and many other major rivers of the world. The best technical estimate is that one hundred thousand million tons of warm salt water flow between Florida and the Bahamas every hour. At 235 gallons per ton, we have 235×10^{10} gallons per hour flowing between two and five miles per hour northward. This flow has been estimated to be about twenty times greater than all the fresh water in the world flowing into the oceans of the world from rain, rivers, and melting ice.

This great mass of flowing water, or energy, has no beginning or ending, for its waters flow continuously northward along our east coast then east across the North Atlantic to the coasts of Europe and the United Kingdom, where it turns south and flows along western Europe and Africa, before again turning westward across the South Atlantic to the Caribbean basin. Like any large river, it has tributaries, counter currents and eddies.

This entire circulation is not called the Gulf Stream; only the portion that flows northward beginning in the Caribbean Islands and flows to the mid-Atlantic at the

latitude of the North Sea is so named. There are many other names for the other segments.

How is it possible to have such a continuous source of energy that moves the estimated one hundred thousand million tons of water (100,000,000,000 [10¹⁰]) past Miami at the rate of two to five miles per hour? This is perhaps the greatest simple source of power in the world.

Simply explained, the earth rotates counter-clockwise, and the combination of the rotation and the viscous fluids, air and water, produces a pumping action that pushes the water of the South Atlantic westward. The atmosphere, resisting the world's rotation, produces what we call Trade Winds. Because the earth is spinning faster than the surrounding mantle of air, on the surface of the earth the winds blow from the east. Thus, the great expanse of water in the South Atlantic is pushed westward by both the earth's rotation and the less viscous air, until it is thrust against the land masses of Central and South America, and is forced to split into two streams--the Brazil Current, flowing south, and the Gulf Stream, flowing north, the Gulf Stream being greater of the two.

The volume of water returning from Europe and Africa has been calculated to be substantially less than the volume of water of the Gulf Stream between Miami and the Bahamas. Some of this increased volume is attributed to the funnel, or venturi, effect, caused by the narrowing of the Gulf Stream between Miami, Bimini and Cat Cay, which increases the Gulf Stream's velocity and drags additional volumes of water along.

There are many doubts about who actually discovered the Gulf Stream. Credit is often given to Anto de Alaminos, the pilot for Ponce de Leon, who sailed to Florida in 1513. Benjamin Franklin has received credit for recognizing, publicizing and naming the current the Gulf Stream in 1770 (see exhibit #23). Walden Hoxton in 1735, however, had already charted and named the Stream, though his work was not published until a later date. Perhaps the discovery and naming of the Gulf Stream is a moot question, but to cartography it becomes important in tracing history, particularly in the Age of Exploration and Discovery of the New World.

From the available records, the title "Gulf Stream" was first used to identify the flowing waters off the southeast coast of Florida in 1768 or 1769 by William Gerand De Brahm, while in the employ of the British Government. In 1771, he requested the opportunity to publish a description of the waters of eastern Florida for the benefit of all ships sailing in these dangerous waters. Permission was granted and his work appeared in 1772. This publication, "The Atlantic Pilot," together with its charts, described the "Gulf Stream" and its flows and eddies. His information was derived from the data he had collected as the Surveyor General of the new colony of East Florida, and as Surveyor General of the newly created Southern District. Since he began to work in St. Augustine, Florida, in January of 1765, the assumption is that his material for the "Atlantic Pilot" was collected between this date and his request for publication in 1771. His research predated Franklin's, though he is not generally considered to have "discovered" the Gulf Stream. (See exhibit #21)

By the middle of the 18th Century, American ships sailing from England to America were completing the voyage as much as two weeks ahead of British Admiralty vessels making the same voyage, and England wanted to know why.

In 1786, Benjamin Franklin, who was then Postmaster General of the North American Colonies, was summoned to England to give a possible explanation. A cousin of Franklin's, a sea captain named Folger, accompanied him. Folger had had much experience sailing the American coastline for fish and whales. Testifying before the Admiralty, he described, by sketching, the flow of water along the coast and the effect this had on shipping. The British Admiralty dismissed his information as of little account, and continued to follow their own, established routes. The rejection of this information may have had a major influence on America's defeat of England during the Revolutionary War, because the information described by Captain Folger gave the American fleet an advantage. Benjamin Franklin published a map in 1770 showing the Gulf Stream. De Brahm's work and maps were published in 1772, although his research was done prior to 1770. Although their objectives were different, both reached substantially the same conclusion about the Gulf Stream.

[Scottish title of Baron for sale ~ link](#)

Go to main site ~ [link](#)

Posted by Lord Stirling at [6:36 PM](#) 

Labels: [BP Climate Change](#), [BP Oil Disaster](#), [Death of the North Atlantic Current](#), [Dr. Bill Deagle](#), [Ice Age Coming](#), [Life on this Earth Just Changed](#), [The North Atlantic Current is Gone](#)

34 comments:

Anonymous said...

if oil and methane are both flammable why couldnt somebody track where the oil is and burn it of course alot of it including the methane to take the oil and meathane out of the equation therefore normalizing the gulf stream, futhermore other scientist say even before the qulf spill that global warming was a hoax , talking about sun spots ,and global cooling way before this gulf spill, if ice age 2 is a cycle this was going to happen eather way ,google ice age, or global cooling

[August 30, 2010 1:07 AM](#)

tomas said...

why are there no post ever on your page when people around the world see your site even the accademic people you quote should be leaving somthing, any thing, u take the time to do so many indepth around the world current events but i see no post from accademic scollars nor from normals like me leaving my e mail address, write me , if we are still here , also u write alot of end of days matterial , great how about turning that great insite on how the normals can mabe survive this ice age where it will hit , give us a hit we are not millionairs do we just break out the cold weather gear or do we google how escamos live, thanks alot

[August 30, 2010 1:25 AM](#)

Anonymous said...

What will this achieve? It would be interesting to see what the assumed consequences would be. Sudden "

ice age" or in " 3-5 years" is a bit vague. Maybe the simple fact is something is going to happen but the outcome is very much in flux right now?

Also, i would like you to consider weather weapons being used in certain areas, not nature doing it's thing.

The climate panel review will present it's report in New york today. It's time to bring this issue of "currents" up but with a lot more facts to back it up then what i have seen so far.

August 30, 2010 9:27 AM

Anonymous said...

EXCLUSIVE: Tests find sickened family has 50.3 ppm of Corexit's 2-butoxyethanol in swimming pool — JUST ONE HOUR NORTH OF TAMPA (lab report included)

I wish this was a theory. Unfortunately, lab results are included in the source material. The part that REALLY sickens me, literally AND figuratively, is that it came in from either the wind or the rain, quite likely both.

<http://www.abovetopsecret.com/forum/thread607252/pg1>

August 30, 2010 1:29 PM

Anonymous said...

if this knowledge of the importance of the Gulf Stream has been in existence for hundreds of years, why would any nation have rights over the Gulf of Mexico over other countries? If the entire world would be effected by an "unbalance" in the Gulf of Mexico, it stands to reason that every country should have a say in what happens in the Gulf of Mexico! That being said, why would any decent person/company drill for oil or disturb any natural order of this fragile and important system to the world and humanity? The people/powers/companies responsible for creating this "eco-terrorism" to the

earth's environment and to humanity must answer to humanity for their deeds. It is our responsibility to take care of nature, not destroy it.

September 1, 2010 3:14 PM

Anonymous said...

Anonymous on the sickened family and their swimming pool: I understand that Corexit is still being sprayed at night. Could this family and their property, although 50 miles from the Gulf of Mexico, be within the nighttime spraying of Corexit in the Gulf of Mexico region?

September 1, 2010 3:18 PM

slim2none said...

I do appreciate Stirling's research and have been following this matter closely since his first posting on the Loop Current failing. Efforts to 'spread the word' and get more, better brains to work jointly on analysis have met with little interest. Perhaps this is a subject just too horrible to contemplate, even for seasoned conspiracy theorists.

Time will tell us (eventually) if the dire conclusions reached from analysis of charts, etc. is correct - but only from our own observations and putting it together, as the 'authorities' have every reason to hide this (staving off rope and pitchfork time). Not sure why others, less vested in keeping a lid on this, are not at least testing the waters (ugh, bad pun) of discussion.

~slim

September 2, 2010 9:51 AM

Josh Ellis said...

firstly anonymous.. no legitimate scientist has ever once claimed that human caused global warming did not exist... only industry lobbyists with trumped up credentials have made any claim as such..
secondly... there is a far greater consequence to a loss of the gulf stream than the early onset of an ice

age, which is not likely, and would really be the best possible outcome... the far greater danger comes from the ocean losing its ability to breath... if the gulf stream shuts down, the ocean stagnates.. like when someone accidentally unplugs the pump in your fish tank... effectively the whole of the worlds oceans become one continuous dead-zone.. where life as we know it cannot exist... the fish die, the plants die, and Anaerobic Sulfur Producing Bacteria begin to fill there place... then out of our ocean comes clouds of noxious gas, instead of the life sustaining oxygen now produced by the delicate balance of phytoplankton and other photosynthetic organisms... .. loss of ocean mixing does not mean ice age, it means much worse.. think mass Permian extinction.. loss of majority of species on earth.. no air to breath.. a stagnant sea... if anything is coming, thats it folks

September 2, 2010 4:15 PM

1Buddhist said...

I'm new to the on-line discussion on climate change, however, I have seen Day after Tomorrow, 2012 , 2010 etc. I have also seen the climate change drastically in many places I've lived around the globe. I have quietly suspected that the oil spill would bring unidentified trouble. In the last several weeks, here in the mid-west, we have seen temperatures range from the mid 50's to high 90's. Today, September 3, the temperature is in the mid-50 and it's been raining (Seattle rain) for several months now. Unfortunately, I suspect, along with others, that if there is something to be done to alter the day of doom, we have eliminated that opportunity by establishing and maintaining a culture of disrepect and dis-honor for all on the planet including the planet itself. Contemplating domsday is difficult, however, I offer that we all step back, remember that we are of and from the Universe, and we are not afarid of the affects of the oil spill even if it means doomsday. Humans have occupied this earth for a short time, and maybe the time has come for us to go. If so, let us go in peace, stop blaming Obama or BP or the Russians, or the Chinese, the

Muslims, the Jews, the immigrants, the Catholics, the Mormans, the Black, Brown and Red humans, et.al. As we have been brave enough to bring bad karma to the human condition, now, let us be brave enough to face the consequences we brought forth with a peaceful thought for all. Maybe it's possible that some positive karma will adjust the gulf flow? But, warning Will Robinson, if we have missed the bullet today, it will return tomorrow if we return to our old ways.

Namaste

September 3, 2010 1:41 PM

Brian said...

Where can the satellite images be accessed online?

September 3, 2010 5:00 PM

1Buddhist said...

I'm new to the on-line discussion on climate change, however, I have seen Day after Tomorrow, 2012 , 2010 etc. I have also seen the climate change drastically in many places I've lived around the globe. I have quietly suspected that the oil spill would bring unidentified trouble. In the last several weeks, here in the mid-west, we have seen temperatures range from the mid 50's to high 90's. Today, September 3, the temperature is in the mid-50 and it's been raining (Seattle rain) for several months now. Unfortunately, I suspect, along with others, that if there is something to be done to alter the day of doom, we have eliminated that opportunity by establishing and maintaining a culture of disrespect and dis-honor for all on the planet including the planet itself. Contemplating doomsday is difficult, however, I offer that we all step back, remember that we are of and from the Universe, and we are not afraid of the affects of the oil spill even if it means doomsday. Humans have occupied this earth for a short time, and maybe the time has come for us to go. If so, let us go in peace, stop blaming Obama or BP or the Russians, or the Chinese, the Muslims, the Jews, the immigrants, the Catholics, the Mormans, the Black, Brown and Red humans,

et.al. As we have been brave enough to bring bad karma to the human condition, now, let us be brave enough to face the consequences we brought forth with a peaceful thought for all. Maybe it's possible that some positive karma will adjust the gulf flow? But, warning Will Robinson, if we have missed the bullet today, it will return tomorrow if we return to our old ways.

Namaste

September 3, 2010 7:18 PM

Anonymous said...

satellite images of gulf stream

<http://www.ocean-pro.com/htmlfiles/gulfstream2.htm>

September 4, 2010 2:22 PM



Armageddon Thru To You said...

Thoroughly study (not just read) the bible and bible prophecy and it will all make sense.

September 4, 2010 8:12 PM

Anonymous said...

John Moore

1/12 Global Warming - What the Government isn't telling you.

<http://www.youtube.com/watch?v=vpbiuKTtMZo>

September 5, 2010 1:11 AM



Plaguepuppy said...

Brian,

The best source I have found for the DEOS images is here:

<http://rads.tudelft.nl/gulfstream/index.shtml#fig4>

September 5, 2010 2:08 PM



Anonymous said...

Was Matt Simmons killed to keep this quiet?

September 5, 2010 4:34 PM

Anonymous said...

Brian,

Go to FLoridaOilSpillLaw.com

and above the picture of the woman there are links.

The far right box links to real time loop current forecasts.

Some of this "breakage" of the loop current happens periodically so don't get too worried yet. However, I've been watching Eddy Franklin since June and indeed he does not seem to have an inclination to reconnect to the Gulf Stream. Stay close to God and we'll just have to wait and see how this plays out. IMHO, the breakage of the Loop Current into an eddy was an act of God in that it has minimized the damage up the east coast.

September 5, 2010 9:26 PM

Ian said...

Were all gonna die.Woo

September 7, 2010 5:33 AM

Anonymous said...

Sigh...

A) "Academics" don't have time to check this site, nor is it advertised to them.

B) Anyone can misinterpret current maps. That one guy who misinterprets them gets attention while the papers that sit at arXiv get little to no attention says a lot more about what most people use teh Intartubes for.

September 7, 2010 7:39 AM

Anonymous said...

Anyone remember BP saying Corexit was no more hazardous than dish soap?

September 7, 2010 9:28 AM

Theoferrum said...

You know the magnetic field of the earth my greatly effect, or be affected by, this oil spill.

On this guy's website, the weakest point in the Earth's Magnetic Field just happens to be located right in the Gulf of Mexico :

<http://www.science27.com/Earth/index.htm>

I wonder if the Oil Spill was an 'attempt' by the Powers that Be to prevent a Pole Shift...

September 7, 2010 11:10 AM

Anonymous said...

@ 1Buddhist. Your words of wisdom left me with tears. I've never thought of it that way....perhaps we will reverse our Karma if we now act gracefully towards one another. Stop pointing fingers, look within at our own responsibility and accept with humility. Beautiful post, 1Buddhist. om namah shivya ;-D

September 7, 2010 4:01 PM

Anonymous said...

this is jaw dropping... I do not even know what to feel... I knew the oil was on teh bottom murdering the whole food chain... but this... Billions of thanks for honest!

September 7, 2010 8:57 PM

Anonymous said...

The time for blame is over. The time for responsibility began many years ago and is almost over too. Karma ends when responsibility begins. Blame extends the life of Karma. We are in an era mandating the necessity for responsibility and we

don't seem to know the difference between blame and accountability. Therefore, we have collectively fallen FAR too short of the goal. Thus, the consequences of unbridled growth and greed shall be experienced by all.

The absence of responsibility leads to the absence of respect. And, the absence of respect IS the presence of shame. We are suffering from the cumulative effects of a massive amount of shame. I don't see anything changing enough in time to make any difference in the outcome that we will all experience.

There were many ways to create unity consciousness on this planet. We have unconsciously moved ourselves into the most undesirable expression of unity. Tragically, and sadly, we will unite in deep sadness and pain at the horrific loss of so much life on this planet. Those of us left to grieve will have the collective grief of all of humanity on our shoulders to process. Sadly, I foresee no other way.

September 7, 2010 9:53 PM


Anonymous said...

Why is the normal picture of the gulf currents from 2004? That gives over 5 years that the changes in the current could have been degrading prior to the BP explosion. What is strange is that I think I remember the article saying that the Antarctic ice is thicker than it has been for some time and only this week on the news in the UK they were expressing their concern over how quickly some of the ice down there is melting. But if the oil is bringing down the temperatures, do we now have to increase CO2 production to compensate?

September 8, 2010 4:30 PM

Anonymous said...

"...in the worlds of Dr Zangari PhD..." i am assuming the writer meant "in the words of", and "catechism" should have been "cataclysm".

 or, to avoid the fray, only thyme will telephone.

September 9, 2010 5:33 PM

Anonymous said...

Considering the Mayan calendar posited this time frame we are in as "the End Times", ergo not the end of life on Earth but rather, "the end of not remembering who we are", do you think perhaps we might wake up NOW? Quick-like? Here is our long-awaited, gifted opportunity. We are, after all, spiritual beings having a temporary experience in a material body; once we remember that, we can, and will lay claim to our unlimited power. From there it is entirely possible to create by CONSCIOUSLY manipulating energy. Humans already DO manipulate energy, but unconsciously)and this disaster i s a prime example. It isn't about BP or anyone else we feel like pointing fingers at, it's about you and me, Babe.

Sooooo....are we up yet for establishing the kind of world we DO WANT? Did I hear a resounding YES? Then we get busy on that rather than pretending we're victims, wringing our hands in the despair that energetically then materially merely creates more of the same old same old. Think: Quantum physics. Onward and upward. ~ All Is One.

September 10, 2010 1:21 PM

ellie said...

We are all one yesssss!

I am in full agreement that as a collective we need to start visioning a world that we do want and not focus on the negative. The Universal laws teach us that we can create whatever we want if it comes from the heart. Let us open up our hearts and begin to heal ourselves so that we can consciously heal the earth and ourselves.

Peace,joy and love! Bring it on!

blessings to all!

September 11, 2010 8:39 AM

Anonymous said...



The oilspill in The Mexican gulf, is a worlddisater, and ought to be handle as one, and therefore taking care of by the worldsociety. The BP and the USA, are obviously not able to take care of it, but just makes it worse.

September 11, 2010 11:27 AM

Anonymous said...

Just tell me...do I need to relocate now to Fiji..where I have two properties...just need to know my migration route. Email me at kauni22@yahoo.com. I am half Norsk and was learning Norsk to immigrate to south of Oslo...but that is now changed...

September 11, 2010 11:32 PM



jamie said...

It would be nice, in all the responses, pontificating, nay-saying and panic mongering, whether there are elements of truth to the 'consequences' of this man-made disasater or not, that people could pay attention to their SPELLING. What a bunch of illiterates!

September 12, 2010 6:28 PM

Anonymous said...

Kinda interesting blog. The idea is to bring attention to people to find for themselves more info. This could or not become a major eco-weather disaster, the point is to keep getting more objective info. A request: it would be useful to see how the gulf stream current/A. conveyor was before BP oil spill. We need to see/monitor current in comparison with same month years before or normal current season to actual disrupted current. Where could we monitor that?

September 15, 2010 8:59 AM

Manu Sharma said...

Early snowfall is also being reported here in India.
See:

[Snowfall in Garhwal Himalayas nearly a month ahead of schedule](#)

[September 18, 2010 12:58 AM](#)

Anonymous said...

since this disaster, our state has suffered not only intensified heating but extremely poor air quality. Of course they won't tell us what's in the air to make it poor for breathing. It seemed 10 to 15 minutes you would hear an ambulance siren. One week was so bad, I could hear the sirens all day and night. The obit's was just crammed full to overflowing every day. This is a first for me.

Next is the extremely bizzar erratic weather patterns. More so than in previous years. We rarely have multiple twisters. But we do now. They have become all too common. And we are not even located in the midwest either. I have seen the archived hurricane path maps. But looking at the present patterns something is pushing the hurricanes around like a spinning top on a tiltable table. I believe the entire gulf region is generating some kind of air shield dome above it, and hurricanes simply flow around it.

Has the current died? I don't know. If you interrupt the flow will it effect the entire Atlantic ocean basin as well as the weather above it. Of course it would. Just keep an open eye out for massive fish kills over in Europe and Africa. That will be a sure sign.
sincerely, MrPanetela

[September 19, 2010 10:57 PM](#)

[Post a Comment](#)

[Newer Post](#)

[Home](#)

[Older Post](#)

Subscribe to: [Post Comments \(Atom\)](#)